



OIE Collaborating Centre for
epidemiology, training and
control of emerging avian diseases

GeoZone – ISO tutorial

International standard for geographic information

Chapter 1

Istituto Zooprofilattico Sperimentale delle Venezie



Summary of the ISO tutorial:

- Chapter 1: Introduction to geographical standards
- Chapter 2: Standard specification for geographical elements
- Chapter 3: Application schema in geographical elements
- Chapter 4: Data quality and metadata



OIE

It is the WTO reference organisation for standards relating to animal health and zoonoses.

ISO

It facilitates the exchange of goods and services through the elimination of technical trade barriers.



Series of standards for defining, describing, and managing information concerning objects or phenomena directly or indirectly associated with a location relative to the Earth.


78 standards for
geographic information



Technical documents for the:

- definition of the basic semantics and structure of geographic information for data management and data interchange purposes
- definition of geographic information service components and their behaviour for data processing purposes

Geo-standards in veterinary fields



Disease response

- Identification of outbreaks
- Organizing response to a disease outbreak
- Outbreak investigation process
- ...

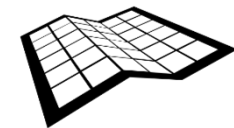
Geographic information:

- Outbreak location
- Spatial analysis (e.g., proximity, hot spot, and density analyses)
- ...

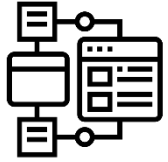


GIS software

GIS skills



Geospatial data model elements



data
modelling



object's
representation



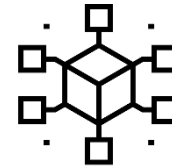
dataset
quality and
accuracy



geographic
identifiers



geographic
reference
system



data
structure



type of data
container



type of
sharing



etc.

Standards are useful to harmonize technical specifications

Example: providing coordinate values to a colleague.




ID	LAT	LON
001VE001	45.6500	12.1590
001PD005	45.2668	11.5419
099VI007	45.0070	12.2130

Standards are useful to harmonise technical specifications

Example: providing coordinate values to a colleague.

- Other software?
- Coordinate reference system ID?
- Latitude North or South of the Equator?
- Longitude East or West of prime meridian?
- Decimal mark full stop or comma?



To avoid misunderstandings use...

ISO 6709: Standard representation of geographic point location by coordinates.

Example: Mount Everest `+27.5916+086.5640+8850crswgs_84/`



Other important elements to consider for sharing data:
conceptual scheme; terminology; feature catalogue; encoding format; etc.

Link images & icons

- Slide 2: <https://www.shutterstock.com/it/image-photo/magnetic-compass-on-world-map-conceptual-520402105>
- Slide 6 virus by Firza Alamsyah from the Noun Project <https://thenounproject.com/search/?q=virus&i=3334772>
- Slide 7 GPS by Turkkub from the Noun Project <https://thenounproject.com/search/?q=GIS&i=1748051>
- Slide 7 vault by Eucalyp from the Noun Project <https://thenounproject.com/search/?q=data%20model&i=3047456>
- Slide 7 Geography by faisalovers from the Noun Project <https://thenounproject.com/search/?q=geographic&i=2087942>
- Slide 7 data structure by Maxim Basinski from the Noun Project <https://thenounproject.com/search/?q=data%20structure&i=1291336>
- Slide 7 dots by Evgeniy Kozachenko from the Noun Project <https://thenounproject.com/search/?q=dot&i=1215210>
- Slide 7 global by Flatart from the Noun Project <https://thenounproject.com/Flatart/collection/globe/?i=2883007>
- Slide 7 web service by phi from the Noun Project <https://thenounproject.com/search/?q=web%20service&i=1973610>
- Slide 7 Assessment by Eucalyp from the Noun Project <https://thenounproject.com/search/?q=data%20quality%20&i=2888429>
- Slide 7 database by Kevin Woodland from the Noun Project <https://thenounproject.com/search/?q=type%20of%20data%20container&i=282705>
- Slide 8 excel by Robin Richards from the Noun Project <https://thenounproject.com/search/?q=excel&i=317688>
- Slide 9 User by Luis Prado from the Noun Project <https://thenounproject.com/search/?q=pc%20user&creator=3490&i=13709>
- Slide 9 question mark by Vectors Point from the Noun Project <https://thenounproject.com/search/?q=question%20mark&i=2577616>
- Slide 9 Map by Martin Vanco from the Noun Project <https://thenounproject.com/search/?q=map&i=428957>
- Slide 10: <https://www.shutterstock.com/it/image-photo/panoramic-blue-colored-view-himalayas-mountains-708315895>